



















LUNDA - LUENA AND RELATED TRIBES

- | | | | | | |
|--|----------------|---|---------|---|-----------------|
|  | Chokwe |  | Luena |  | Mashasha |
|  | Minungu |  | Luchazi |  | Nkoya |
|  | Southern Lunda |  | Mbunda |  | Mbwela (Angola) |
| | |  | Lui mbe |  | Mbwela-lukolwe |

 International
 Provincial
 District
 "Territoire") In Lulua District & Musonoi Territory
 Chiefdom) of Haut-Luapula District, Belgian Congo
 (numbers refer to Chiefdoms of various ethnic groups; see list.)

Note: Administrative boundaries in Belgian Congo are those shown on Verhulpen's map of 1936. For present boundaries, see *Atlas Général du Congo* (Institut Royal Colonial Belge, Brussels, 1950)

1 : 4.000.000
 Scale 0 20 40 60 80 100 Miles